DRAWING FILE: NSE Dogwood IntersectionDWG
PLOT SCALE: 1"=20'

SECTION VIEW – DROP INLET #1 TO CURB INLET #4

N.T.S.

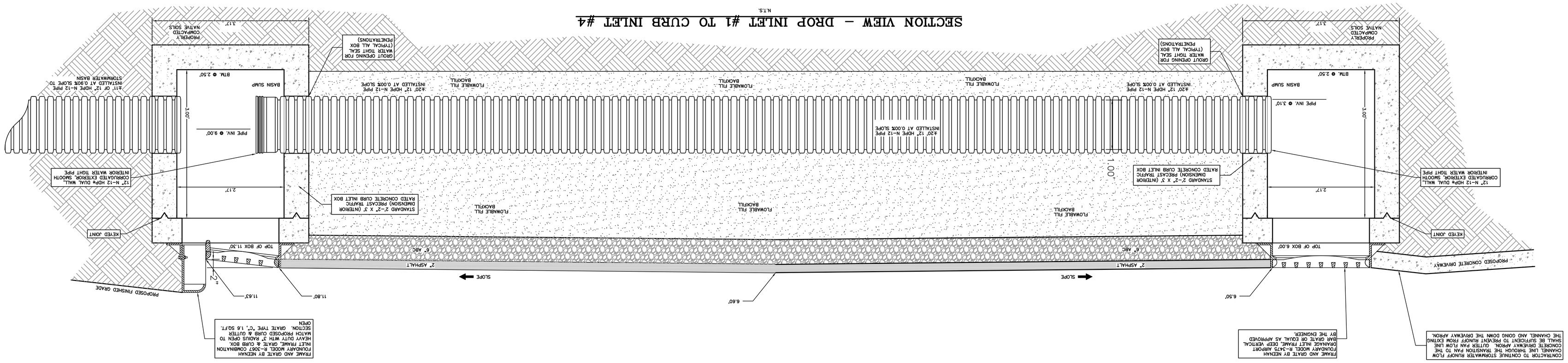

FRONT VIEW – CURB INLET #4

N.T.S.

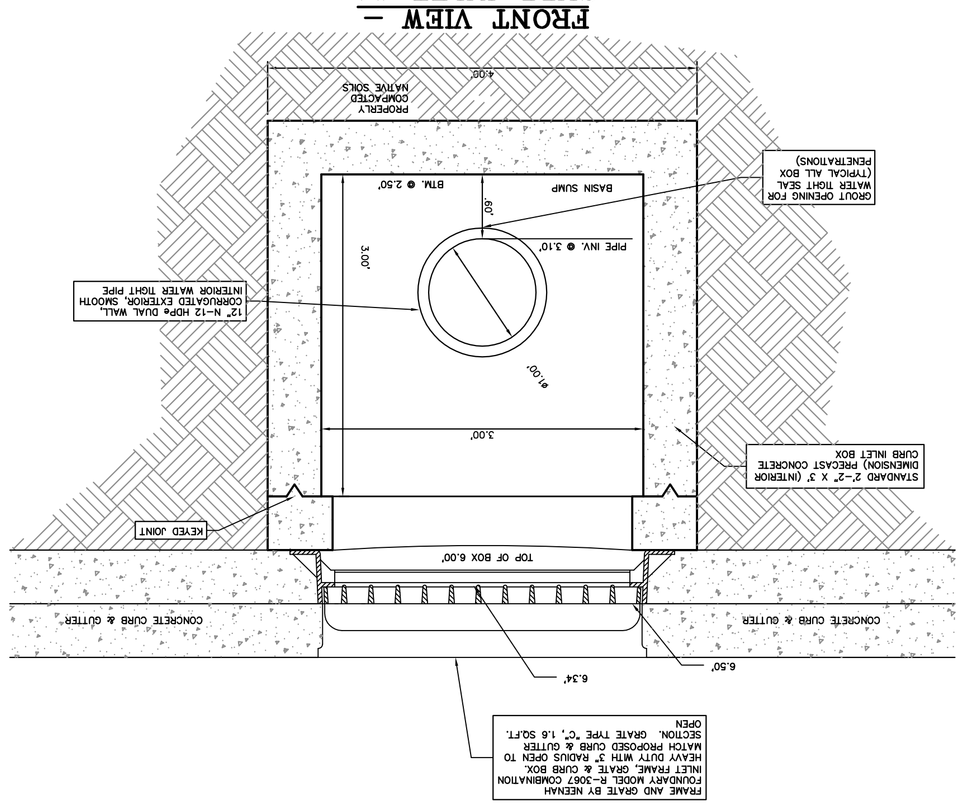

FRONT VIEW – CURB INLET #6

N.T.S.

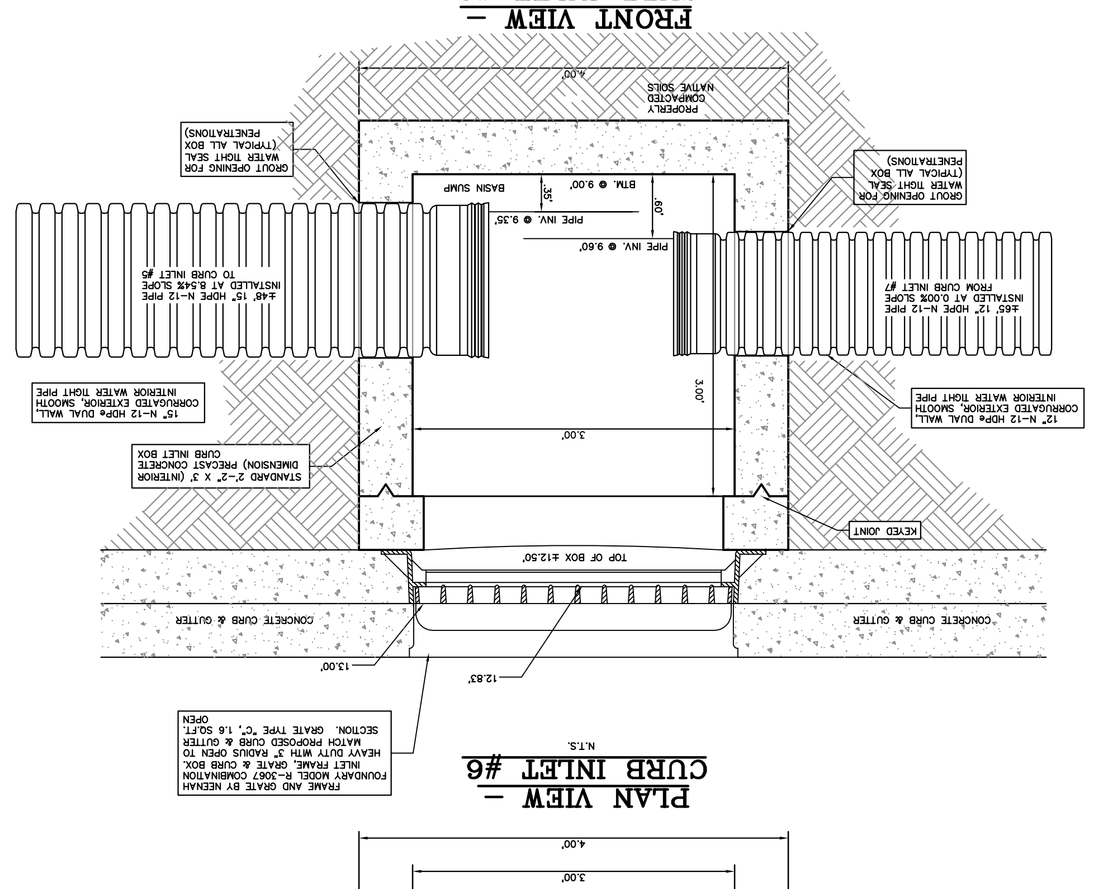

FRONT VIEW – CURB INLET #7

N.T.S.

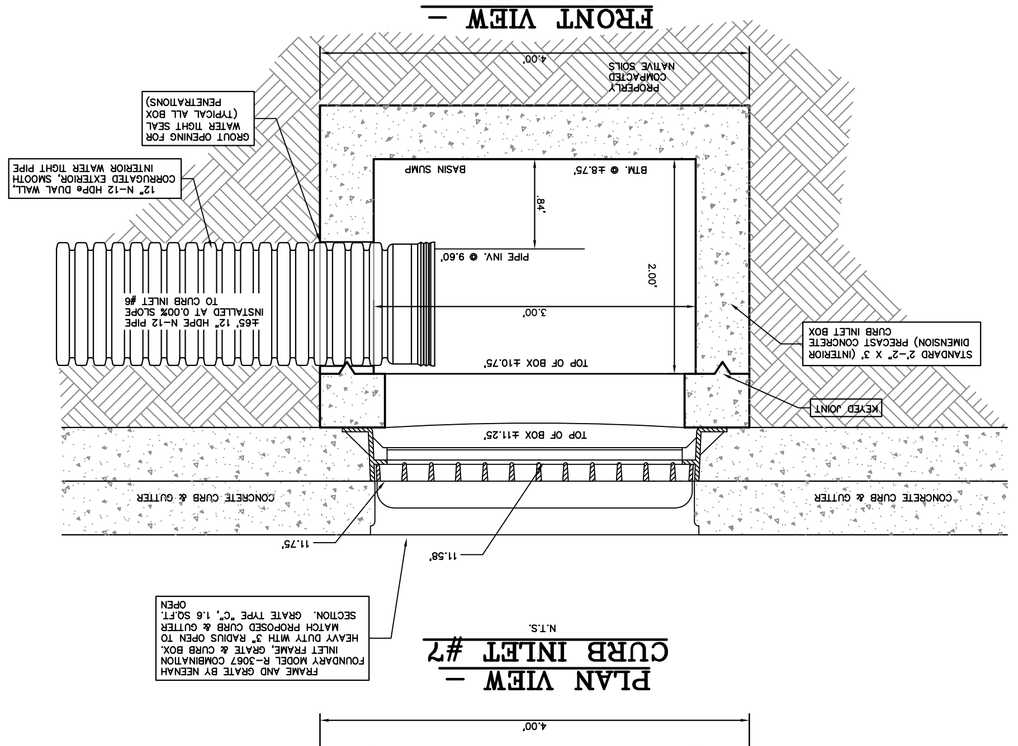

PLAN VIEW – CURB INLET #4

N.T.S.

PLAN VIEW – CURB INLET #6

N.T.S.

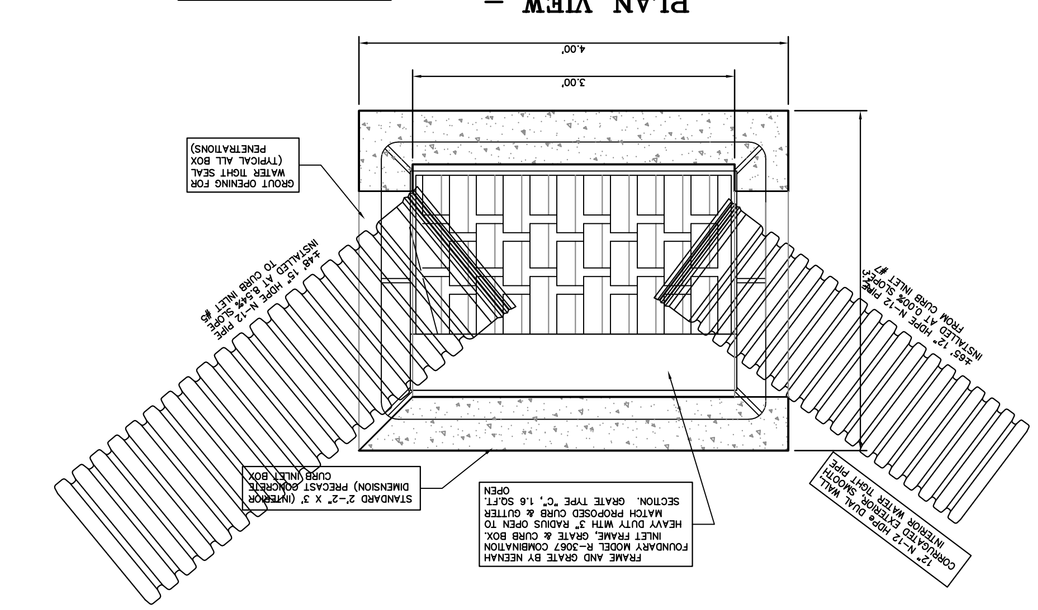

PLAN VIEW – CURB INLET #7

N.T.S.

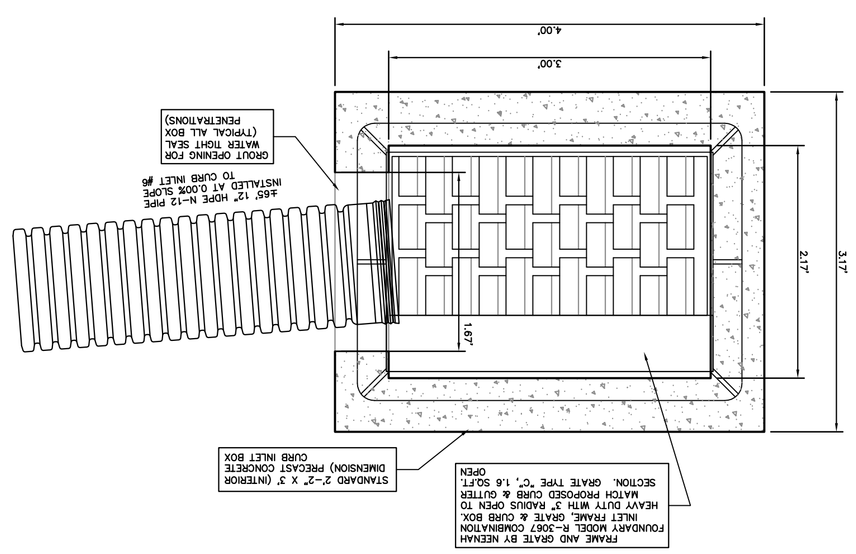

NOTE:
THE DATA GIVEN ON THESE PLANS IS BELIEVED TO BE ACCURATE, BUT THE ACCURACY IS NOT GUARANTEED. THE CONTRACTOR IS RESPONSIBLE FOR VERIFYING ALL LEVELS, LOCATIONS, TYPES, AND DIMENSIONS OF THE EXISTING UTILITIES PRIOR TO CONSTRUCTION. IF A DISCREPANCY IS FOUND, WORK SHALL CEASE AND THE ENGINEER NOTIFIED. WORK MAY CONTINUE UPON ENGINEERS NOTICE TO PROCEED.

BEFORE YOU DIG !
CALL TOLL FREE
1-800-632-4949
NORTH CAROLINA ONE CALL

Anlauf Engineering, PLLC
CIVIL ENGINEERING SERVICES
1 TRIBUTARY WAY, P.O. BOX 1
KILL DEVIL HILLS, NORTH CAROLINA 27948 - (252) 480-1845

COPYRIGHT © 2014
ANLAUF ENGINEERING, PLLC
THIS DOCUMENT IS THE PROPERTY OF ANLAUF ENGINEERING, PLLC. ALL RIGHTS ARE RESERVED. NO REPRODUCTION OR REPRODUCTION OF THIS DOCUMENT WITHOUT PRIOR POSSESSION WITHOUT PRIOR WRITTEN PERMISSION OF ANLAUF ENGINEERING, PLLC. ARE A VIOLATION OF COPYRIGHT LAW.

JOSEPH P. ANLAUF
NORTH CAROLINA PROFESSIONAL ENGINEER SEAL 26980
CERTIFICATION

NO.	DATE	REVISIONS

DETAIL SHEET

NORTH, SOUTH & EAST DOGWOOD TRAIL INTERSECTION

TOWN OF SOUTHERN SHORES

ATLANTIC TOWNSHIP
DARE COUNTY
NORTH CAROLINA

COMMISSION NO.	P11009.21
DESIGNED BY	JJA
DRAWN BY	JJA
CHECKED BY	JJA
ISSUE DATE	7/24/14

SHEET NO.
D2
OF 7 SHEETS