SURVEY DATA PROVIDED BY BARNETTE INTEGRATED LAND DEVELOPMENT ON PLAT ENTITLED "TOPOGRAPHIC BASE MAP FOR: THE TOWN OF SOUTHERN SHORES, STREET IMPROVEMENT, FAIRWAY DRIVE AND DOGWOOD TRAIL" AND DATED 5/6/14. (3 SHEETS)

EXISTING WATERLINE INFORMATION BASED ON A COMBINATION OF ABOVE GROUND SURVEY DATA AND DIGITIZED LINEWORK AS SHOWN ON GIS PLAT ENTITLED " DARE COUNTY WATER SYSTEM, FAIRWAY DRIVE – DARE COUNTY WATER – GIS – TIM BUTCH" AND DATED JULY 15, 2013. SIZE, TYPE, AND LOCATION IS APPROXIMATE AND SHOULD BE FIELD VERIFIED BY THE CONTRACTOR

CONTRACTOR TO MAINTAIN ALL STREET SIGNS DURING THE DURATION OF THE PROJECT.

WORK ZONE TRAFFIC CONTROL SHALL BE PROVIDED IN ACCORDANCE WITH NCDOT WORK ZONE TRAFFIC CONTROL STANDARD DRAWINGS 1101.01–1150.01

CONTRACTOR TO TEMPORARILY RELOCATE ALL MAILBOXES THAT ARE IN CONFLICT WITH THE WORK. THE CONTRACTOR SHALL TAKE ALL NECESSARY MEASURES TO ENSURE THAT MAIL CAN BE DELIVERED DURING THE DURATION OF THE PROJECT.

THERMOPLASTIC "STOP BAR" AND "STOP" LETTERING IN ACCORDANCE WITH NCDOT STANDARD DRAWING 1205.01 SHEET 1 OF 2 AND 1205.08 SHEET 3 OF 7 (NOT PART OF CONTRACT) (3 REQUIRED)

IT SHALL BE THE RESPONSIBILITY OF ALL CONTRACTORS TO WORKING IN THE VICINITY OF UTILITY LINES TO COORDINATE CONSTRUCTION ACTIVITIES WITH THE UTILITY COMPANIES. THE FOLLOWING IS A LIST OF CONTACT INFORMATION FOR THE KNOWN UTILITY COMPANIES HAVING UTILITIES WITHIN THE PROJECT AREA:

CENTURY LINK
TIMMY MIDGETT, AREA PLANT SUPERVISOR
MANTEO, NORTH CAROLINA
OFFICE: (252)473–5811
MOBILE: (252)475–8265
EMAIL: TIMOTHY.L.MIDGETT@CENTURYLINK.COM

CHARTER COMMUNICATIONS
CINDY MUSCIA, CONSTRUCTION COORDINATOR
OFFICE: (252)715–2106
CELL: (252)581–0049
EMAIL: CINDY.MUSCIA@CHARTERCOM.COM

DARE COUNTY WATER DEPARTMENT
SAMMY MIDGETT, HEAD OF DISTRIBUTION
OFFICE: (252)441–8072
CELL: (252)256–1721
EMAIL: SAMMYM@DARENC.COM

DOMINION NC POWER
HAROLD R. PARKER, CUSTOMER PROJECTS DESIGNER III
OFFICE: (252)255–2155
CELL: (252)256–2888
EMAIL: HAROLD.R.PARKER@DOM.COM

ALTHOUGH THIS INFORMATION IS PROVIDED THIS NOTE IN NO WAY SIGNIFIES THAT THESE ARE THE ONLY UTILITIES WITHIN THE RIGHTS–OF–WAY. IT SHALL BE THE RESPONSIBILITY OF THE CONTRACTOR TO HAVE ALL THE UTILITIES LOCATED IN ACCORDANCE WITH THE LAW.

ROADWAY SITE PREPARATION NOTE:

1. STRIP ALL EXISTING ASPHALT (REF: SECTION 02110 "SITE CLEARING").
2. EXCAVATE SUBSURFACE AS NECESSARY TO ACHIEVE THE PROPOSED FINAL ROAD SURFACE GRADES
3. BACKFILL AND CONSTRUCT ROADWAY AS PER PROJECT DOCUMENTS.

LEGEND

+ 39.05	EXISTING ELEVATION(±.03')		TELEVISION PEDESTAL
+ 39.0	EXISTING ELEVATION(±.05')		MAIL BOX
	CONCRETE MONUMENT		TRAFFIC SIGN
	IRON ROD/PIPE		LIGHT POLE
	WATER METER		R/W
	WATER VALVE		VEGETATION LIMITS
	TELEPHONE PEDESTAL		TREE
	EXISTING ASPHALT	11 / 10	EXISTING CONTOURS
	PROPOSED ASPHALT		APPROX. LOCATION OF POWER UTILITY LINE
	PROPOSED CONCRETE		APPROX. LOCATION OF CABLE UTILITY LINE
			APPROX. LOCATION OF PHONE UTILITY LINE
	PROPOSED ABC	24	PROPOSED CONTOURS
			PROPOSED N–12 SOLID WALL PIPE
	PROPOSED RIPRAP		PROPOSED ROLL–BACK CURB
4.00'	PROP. EL. SHOT		

GRAPHIC SCALE
0 10 20 40
1 inch = 20 ft.

NOTE:
THE DATA GIVEN ON THESE PLANS IS BELIEVED TO BE ACCURATE, BUT THE ACCURACY IS NOT GUARANTEED. THE CONTRACTOR IS RESPONSIBLE FOR VERIFYING ALL LEVELS, LOCATIONS, TYPES, AND DIMENSIONS OF THE EXISTING UTILITIES PRIOR TO CONSTRUCTION. IF A DISCREPANCY IS FOUND, WORK SHALL CEASE AND THE ENGINEER NOTIFIED. WORK MAY CONTINUE UPON ENGINEERS NOTICE TO PROCEED.

BEFORE YOU DIG !
CALL TOLL FREE
1–800–632–4949
NORTH CAROLINA
ONE CALL

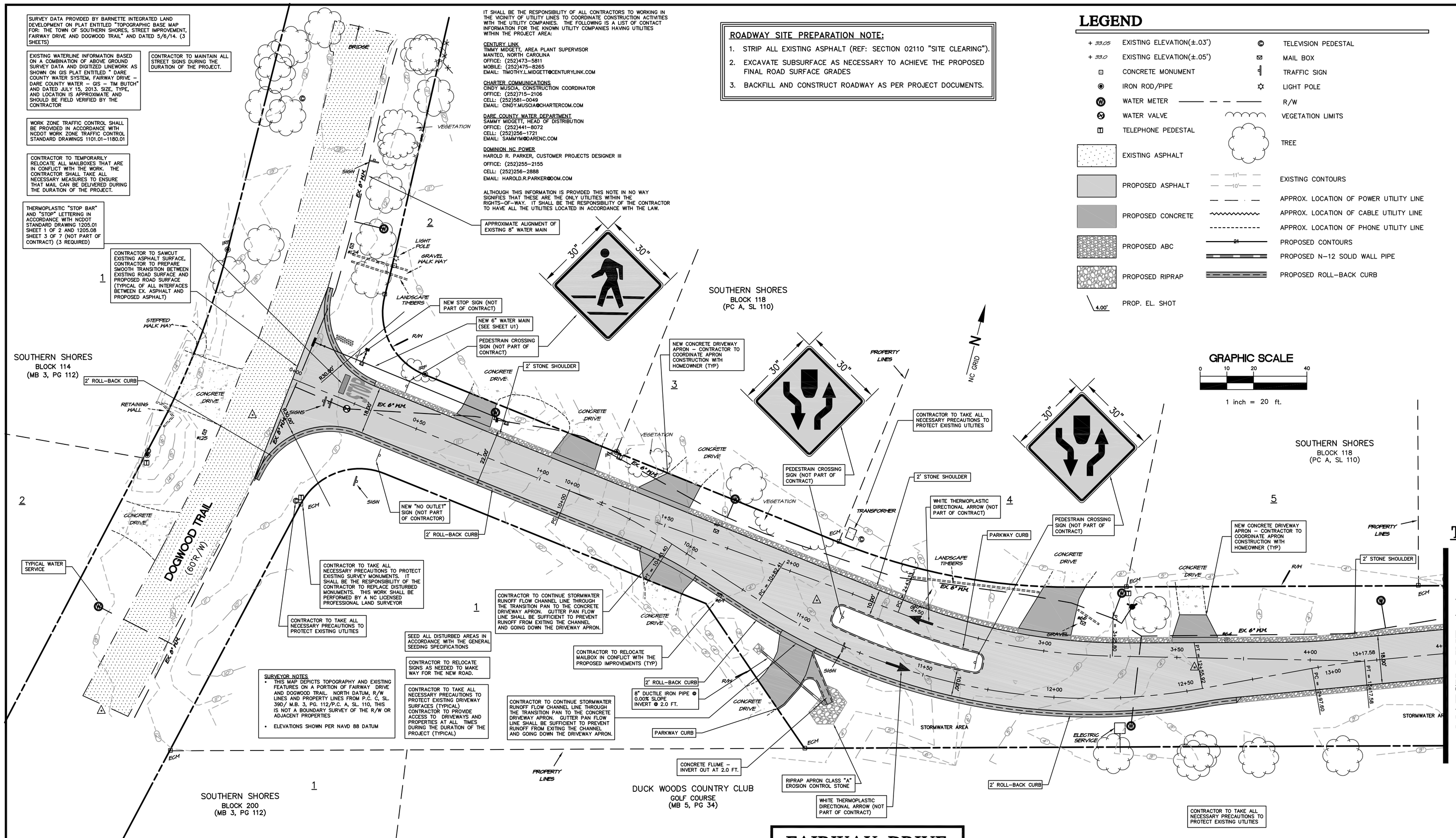

CONCRETE PAVEMENT SECTION
N.T.S.

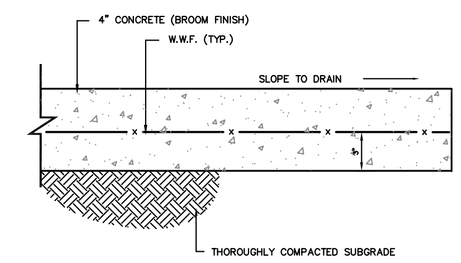

TYPICAL 24" ROLL–BACK CURB
N.T.S.

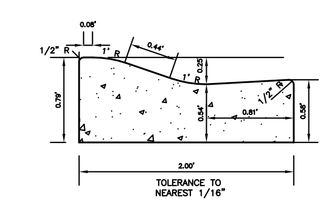

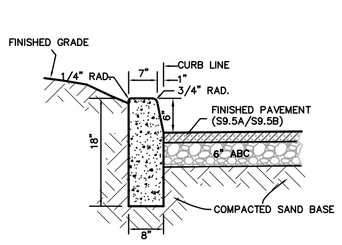

PARKWAY CURB
N.T.S.

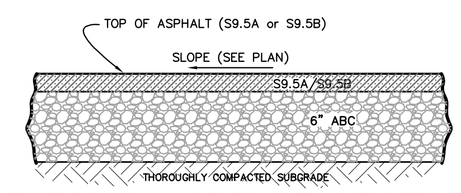

TYPICAL ASPHALT SECTION
N.T.S.

FAIRWAY DRIVE

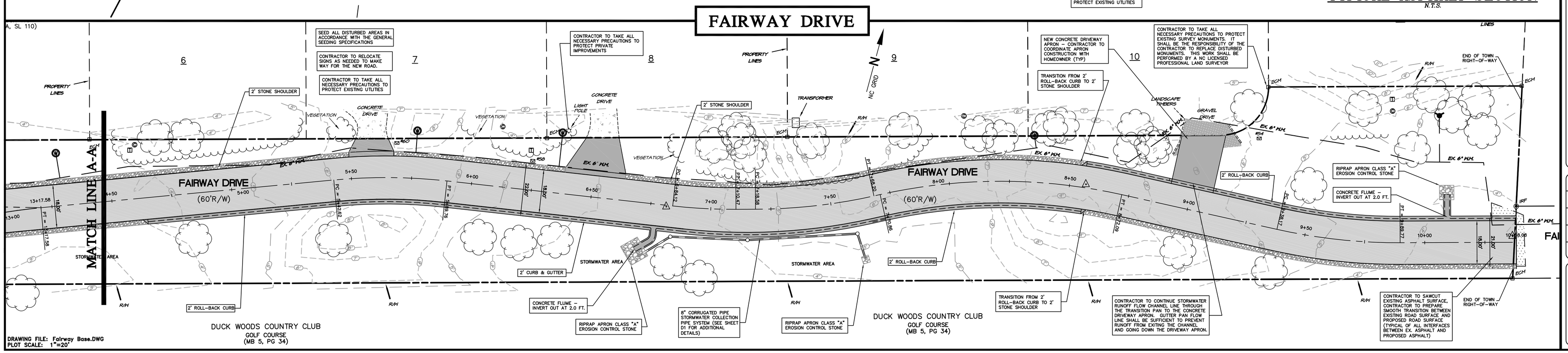

DRAWING FILE: Fairway Base.DWG
PLOT SCALE: 1"=20'

Anlauf Engineering, PLLC
CIVIL ENGINEERING SERVICES
FIRM LICENSE NO. P–0259
JAY A. ANLAUF, CERTIFIED PE – 4120 WITCHDUCK POINT DRIVE, VA – (757) 499–1845

NORTH CAROLINA PROFESSIONAL SEAL 26980 ENGINEER JOSEPH A. ANLAUF
CERTIFICATION

COPYRIGHT © 2014, ANLAUF ENGINEERING, PLLC
THIS DOCUMENT IS THE PROPERTY OF ANLAUF ENGINEERING, PLLC. ALL RIGHTS ARE RESERVED. ANY REPRODUCTION OR POSSESSION WITHOUT PRIOR WRITTEN CONSENT OF ANLAUF ENGINEERING, PLLC, WILL BE A VIOLATION OF COPYRIGHT LAW.

NO.	DATE	REVISIONS	REVISED SCOPE OF WORK
1	9.22.14		

CONSTRUCTION PLAN
FAIRWAY DRIVE
TOWN OF SOUTHERN SHORES
DARE COUNTY NORTH CAROLINA
ATLANTIC TOWNSHIP

COMMISSION NO.	P11009.17
DESIGNED BY	JJA
DRAWN BY	JJA
CHECKED BY	JJA
ISSUE DATE	7/31/14

SHEET NO.
C1
OF 7 SHEETS