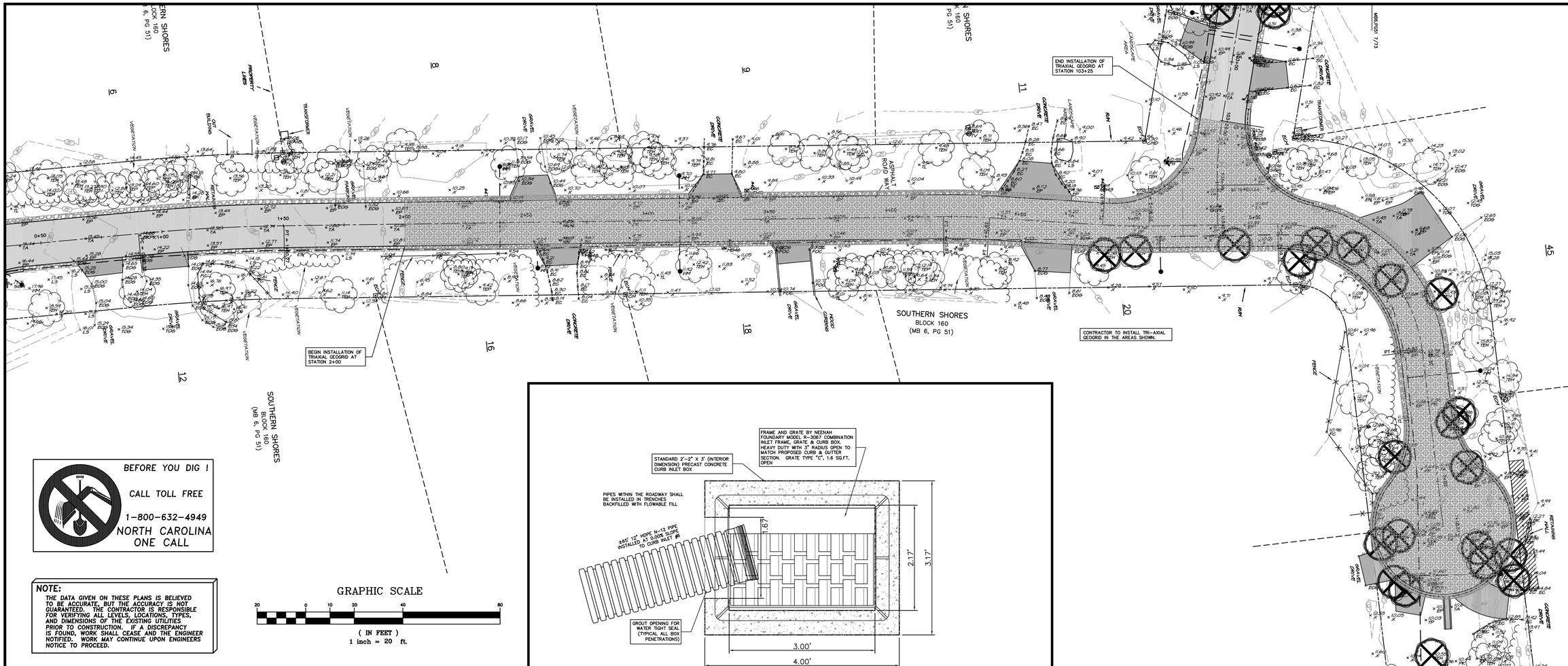

BEFORE YOU DIG !

CALL TOLL FREE

1-800-632-4949

NORTH CAROLINA ONE CALL

NOTE:
THE DATA GIVEN ON THESE PLANS IS BELIEVED TO BE ACCURATE, BUT THE ACCURACY IS NOT GUARANTEED. THE CONTRACTOR IS RESPONSIBLE FOR VERIFYING ALL LEVELS, LOCATIONS, TYPES, AND DIMENSIONS OF THE EXISTING UTILITIES PRIOR TO CONSTRUCTION. IF A DISCREPANCY IS FOUND, WORK SHALL CEASE AND THE ENGINEER NOTIFIED. WORK MAY CONTINUE UPON ENGINEERS NOTICE TO PROCEED.

GRAPHIC SCALE

20 0 10 20 40 80

(IN FEET)
1 inch = 20 ft.

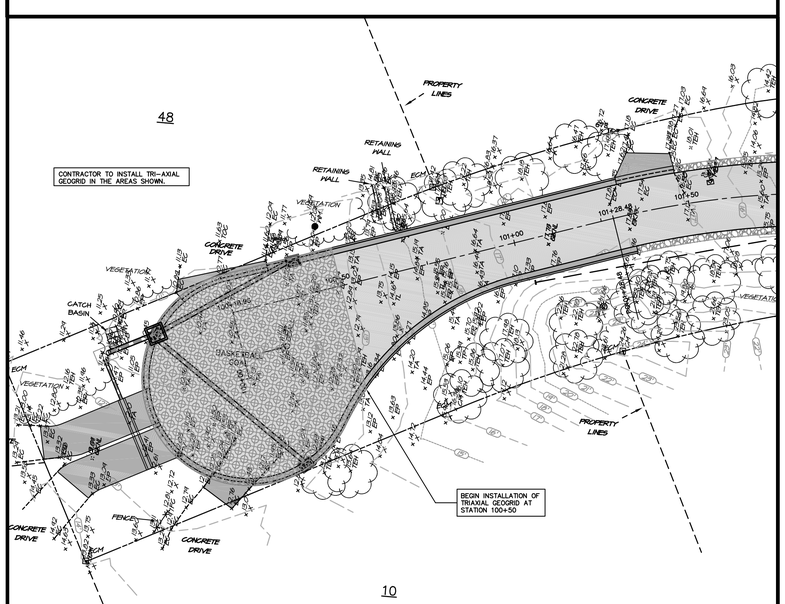

DRAWING FILE: BASE.DWG
PLOT SCALE: 1"=20'

PLAN VIEW – CURB INLET #2

N.T.S.

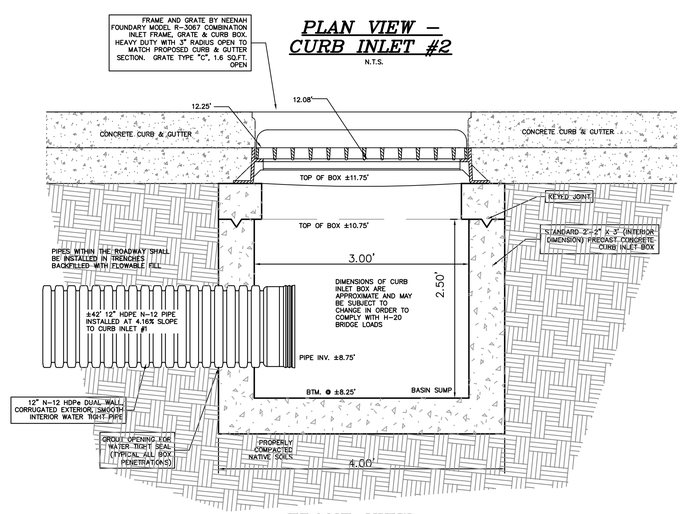

FRONT VIEW – CURB INLET #2

N.T.S.

LEGEND

PROPOSED GEOGRID	PROPOSED N-12 SOLID WALL PIPE
PROPOSED ASPHALT	PROPOSED ROLL-BACK CURB
PROPOSED CONCRETE	PROPOSED CURB AND GUTTER
PROPOSED ABC	PROPOSED RIPRAP

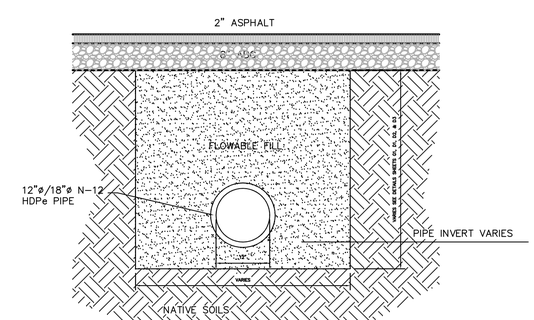

TYPICAL TRENCH SECTION DETAIL FOR PIPES UNDER PAVEMENT

N.T.S.

Anlauf Engineering, PLLC
CIVIL ENGINEERING SERVICES
PHILLIP DICE NO. P-0959
JAN AUF ENGINEERING PLLC - 4173 W. VICTORY STREET - KITTY HAWK, NC - (252) 489-1345

NORTH CAROLINA PROFESSIONAL SEAL 26980 ENGINEER JAN AUF JOSEPH J.

CERTIFICATION

COPYRIGHT © 2015, ANLAUF ENGINEERING PLLC

THIS DOCUMENT IS THE PROPERTY OF ANLAUF ENGINEERING PLLC. ANY REPRODUCTIONS OR POSSESSION WITHOUT PRIOR WRITTEN CONSENT OF ANLAUF ENGINEERING, PLLC, WILL BE A VIOLATION OF COPYRIGHT LAW.

NO.	DATE	REVISIONS

DETAILS

FOX GRAPE LANE

TOWN OF SOUTHERN SHORES

DARE COUNTY, NORTH CAROLINA

ATLANTIC TOWNSHIP

COMMISSION NO.	P11009.28
DESIGNED BY	JJA
DRAWN BY	JJA
CHECKED BY	JJA
ISSUE DATE	9/3/15

SHEET NO.

D1

OF 7 SHEETS